PROFILO TRACCIATO2
SEZIONE S-37
PROGRESSIVA 7662.17

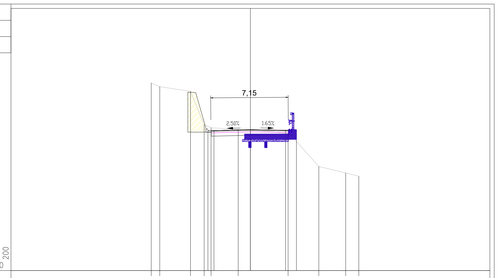

PROGRESSIVE TERRENO	-10.0	-8.4	-6.5	-4.3	-3.8	-1.1	3.5	6.3	8.8	10.0	
PARZIALI TERRENO	0.8	2.9	1.2	0.7	2.5	4.6	2.8	2.5	1.2		
QUOTE TERRENO	167.3	167.0	166.5	165.5	165.2	165.0	162.7	159.9	159.0	158.7	
PROGRESSIVE PROGETTO	-5.9	-3.4	0.0	3.2	4.2						
PARZIALI PROGETTO	5.5	3.4	3.2	1.0							
QUOTE PROGETTO	165.5	162.9	163.0	163.0	163.0						

PROFILO TRACCIATO2
SEZIONE S-38
PROGRESSIVA 7672.17

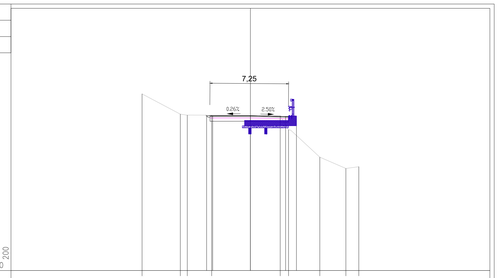

PROGRESSIVE TERRENO	-10.0	-8.4	-6.5	-3.8	3.5	6.4	8.8	10.0			
PARZIALI TERRENO	3.5	0.7	2.2	6.4	0.7	2.9	2.4	1.2			
QUOTE TERRENO	166.3	164.4	164.3	164.3	164.3	160.5	159.4	159.2			
PROGRESSIVE PROGETTO	-5.9	-3.4	0.0	3.2	4.2						
PARZIALI PROGETTO	5.5	3.5	3.2	1.0							
QUOTE PROGETTO	164.3	164.3	164.3	164.2	164.3						

PROFILO TRACCIATO2
SEZIONE S-39
PROGRESSIVA 7682.17

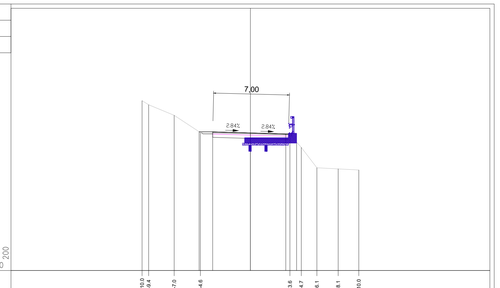

PROGRESSIVE TERRENO	-10.0	-8.4	-7.0	-4.6	3.6	4.7	6.1	8.1	10.0		
PARZIALI TERRENO	0.6	2.4	2.4	8.2	1.1	1.4	2.0	1.9			
QUOTE TERRENO	167.7	167.2	166.3	164.7	164.5	163.4	161.5	161.4	161.3		
PROGRESSIVE PROGETTO	-4.7	-3.5	0.0	3.3	4.3						
PARZIALI PROGETTO	1.2	3.5	3.3	1.0							
QUOTE PROGETTO	164.8	164.8	164.7	164.6	164.7						

PROFILO TRACCIATO2
SEZIONE S-40
PROGRESSIVA 7692.17

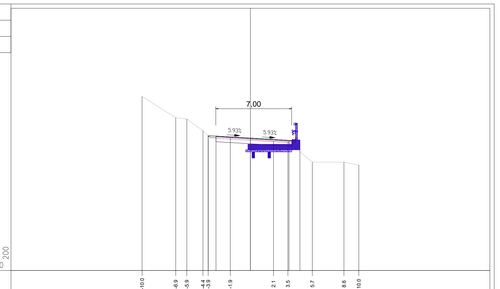

PROGRESSIVE TERRENO	-10.0	-8.9	-5.9	-4.4	-3.9	-1.9	2.1	3.5	5.7	8.6	10.0
PARZIALI TERRENO	3.1	1.0	1.5	0.5	2.0	4.0	1.4	2.2	2.9	1.4	
QUOTE TERRENO	168.1	167.1	167.0	166.5	166.4	166.3	164.8	164.8	163.0	162.0	162.7
PROGRESSIVE PROGETTO	-4.7	-3.7	0.0	3.6	4.6						
PARZIALI PROGETTO	0.7	3.2	3.6	1.0							
QUOTE PROGETTO	165.4	165.4	165.2	165.0	165.0						

PROFILO TRACCIATO2
SEZIONE S-41
PROGRESSIVA 7702.17

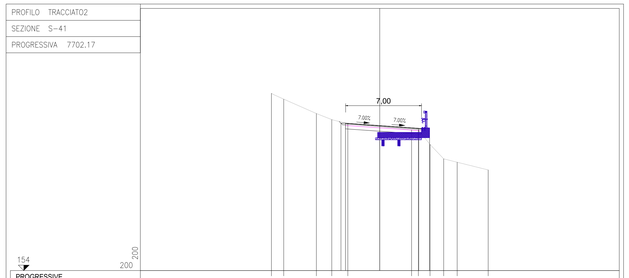

PROGRESSIVE TERRENO	-10.0	-8.9	-6.9	-4.4	-3.0	2.9	3.6	4.6	5.9	7.1	10.0
PARZIALI TERRENO	1.1	3.0	1.5	1.4	5.9	0.7	1.0	1.3	1.2	2.9	
QUOTE TERRENO	170.4	169.8	168.5	167.0	167.5	167.0	167.0	165.6	164.3	164.0	163.3
PROGRESSIVE PROGETTO	-3.6	-3.2	0.0	3.6	4.6						
PARZIALI PROGETTO	0.4	3.2	3.6	1.0							
QUOTE PROGETTO	167.6	167.6	167.4	167.1	167.2						

PROFILO TRACCIATO2
SEZIONE S-42
PROGRESSIVA 7712.17

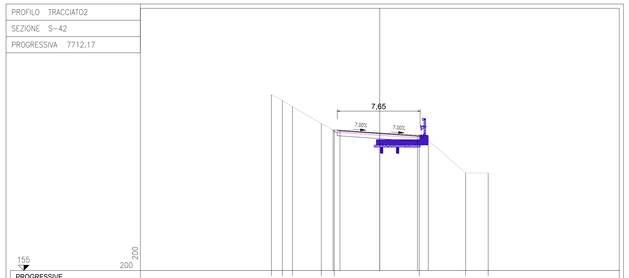

PROGRESSIVE TERRENO	-10.0	-8.9	-8.1	-5.4	-4.2	3.6	7.9	10.0			
PARZIALI TERRENO	1.0	0.9	2.7	1.2	7.8	4.3	2.1				
QUOTE TERRENO	171.2	170.2	170.1	168.8	167.6	167.6	164.0	164.0			
PROGRESSIVE PROGETTO	-3.6	-3.7	0.0	3.6	4.5						
PARZIALI PROGETTO	0.6	3.7	3.5	1.0							
QUOTE PROGETTO	168.0	168.0	167.7	167.4	167.5						

PROFILO TRACCIATO2
SEZIONE S-43
PROGRESSIVA 7722.17

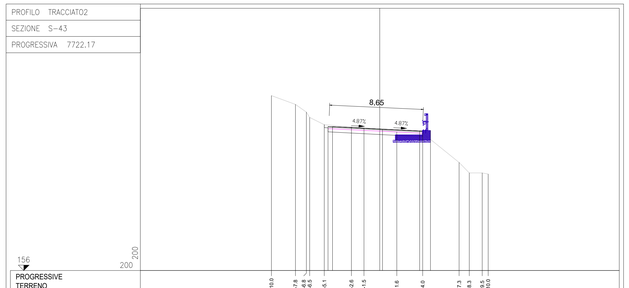

PROGRESSIVE TERRENO	-10.0	-7.8	-6.5	-5.1	-2.8	-1.5	1.6	4.0	7.3	8.3	10.0
PARZIALI TERRENO	2.2	1.0	0.3	1.4	2.5	1.1	3.1	2.4	3.3	1.0	1.2	0.3
QUOTE TERRENO	172.1	171.3	170.3	169.5	168.5	169.2	169.2	168.8	168.7	166.0	165.0	165.0	164.9
PROGRESSIVE PROGETTO	-4.8	-4.4	0.2	3.7	4.7						
PARZIALI PROGETTO	0.4	4.6	3.5	1.0							
QUOTE PROGETTO	169.3	169.3	169.1	168.9	168.9						

PROFILO TRACCIATO2
SEZIONE S-44
PROGRESSIVA 7732.17

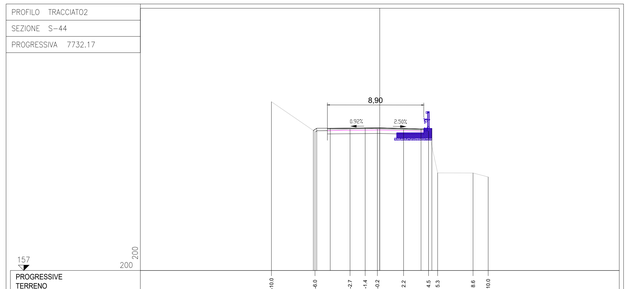

PROGRESSIVE TERRENO	-10.0	-8.0	-2.7	-1.4	-0.2	2.2	4.5	5.3	8.6	10.0	
PARZIALI TERRENO	4.0	3.3	1.3	1.2	2.4	2.3	0.8	3.3	1.4		
QUOTE TERRENO	172.6	168.6	170.0	170.2	170.0	170.0	169.1	168.3	166.0	165.6	
PROGRESSIVE PROGETTO	-5.1	-4.6	0.0	3.8	4.8						
PARZIALI PROGETTO	0.3	1.2	4.6	3.8							
QUOTE PROGETTO	169.9	170.1	170.1	170.2	170.1	170.1	170.1				

PROFILO TRACCIATO2
SEZIONE S-45
PROGRESSIVA 7742.17

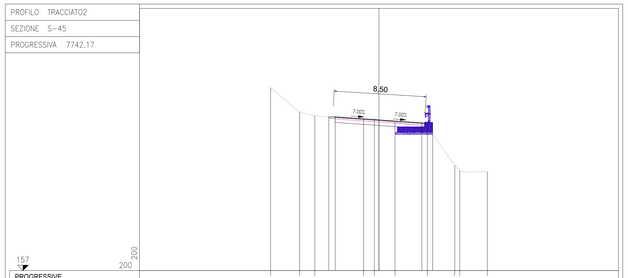

PROGRESSIVE TERRENO	-10.0	-7.3	-5.9	-1.4	-0.4	1.5	4.5	7.5	8.5	10.0	
PARZIALI TERRENO	2.7	1.4	4.5	1.0	1.9	3.0	2.5	0.5	2.5		
QUOTE TERRENO	173.9	171.6	171.3	170.9	171.0	170.7	170.2	166.2	165.7	166.1	
PROGRESSIVE PROGETTO	-4.6	-4.0	0.0	4.0	5.0						
PARZIALI PROGETTO	0.6	4.0	4.0	1.0							
QUOTE PROGETTO	171.2	171.2	170.9	170.9	170.7						

PROFILO TRACCIATO2
SEZIONE S-46
PROGRESSIVA 7752.17

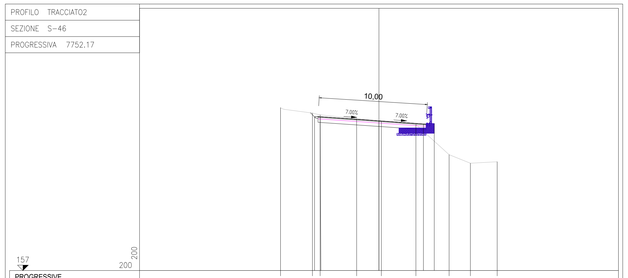

PROGRESSIVE TERRENO	-8.1	-5.1	-5.1	-2.1	0.2	3.4	6.5	8.4	10.0		
PARZIALI TERRENO	3.0	0.7	3.3	2.3	3.2	3.1	1.9	2.5			
QUOTE TERRENO	172.0	171.4	171.4	171.0	170.8	170.5	167.7	166.0	167.0		
PROGRESSIVE PROGETTO	-5.4	-5.0	0.0	4.1	5.1						
PARZIALI PROGETTO	0.5	5.4	4.1	1.0							
QUOTE PROGETTO	171.2	171.2	170.8	170.5	170.5						

PROFILO TRACCIATO2
SEZIONE S-47
PROGRESSIVA 7762.17

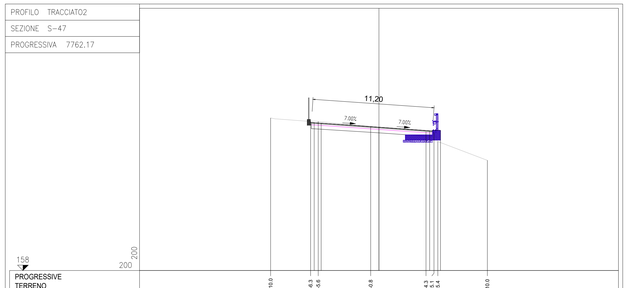

PROGRESSIVE TERRENO	-10.0	-6.9	-5.6	-0.8	5.1	5.9	7.4	10.0			
PARZIALI TERRENO	3.7	0.7	4.8	5.1	0.8	0.3	4.6				
QUOTE TERRENO	172.1	171.6	171.8	171.3	170.8	170.5	169.2				
PROGRESSIVE PROGETTO	-5.0	-5.0	0.0	4.7	5.7						
PARZIALI PROGETTO	0.7	5.3	4.7	1.0							
QUOTE PROGETTO	171.6	171.6	171.2	170.9	170.9						

PROFILO TRACCIATO2
SEZIONE S-48
PROGRESSIVA 7772.17

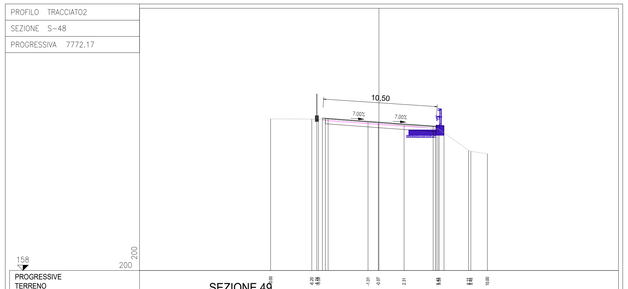

SEZIONE 49

PROGRESSIVE TERRENO	-10.0	-6.9	-5.6	-0.8	3.7	5.1	5.9	7.4	10.0		
PARZIALI TERRENO	3.80	1.10	4.38	3.04	2.38	3.12	0.80	2.71	1.52		
QUOTE TERRENO	171.88	171.88	171.88	171.58	171.28	171.38	171.08	170.78	169.37		
PROGRESSIVE PROGETTO	-5.35	-5.35	0.00	4.70	5.70						
PARZIALI PROGETTO	0.65	5.35	4.70	5.00	1.00						
QUOTE PROGETTO	172.40	172.40	172.04	171.72	171.72						

anas
GRUPPO FS ITALIANE

COORDINAMENTO TERRITORIALE NORD-OVEST
AREA COMPARTIMENTALE LIGURIA

SS 334 - LAVORI DI MESSA IN SICUREZZA DEL CORPO STRADALE ALLA PROGRESSIVA 7+600

PROGETTO ESECUTIVO

IL PROGETTISTA E CSP:
Ing. Antonio Musso

IL GEOLOGO:
Geol. Fabio Picchio

IL RESPONSABILE DEL PROCEDIMENTO:
Ing. Fabrizio Cardone

PROGETTO STRADALE
SEZIONI DI PROGETTO

CODICE ISL	NOME FILE: T00OM00STRPL01_A	REVISIONE	SCALA:
NOMSGE0035B	CODICE ELAB. T00PS00TRASZ02	A	1:200

REV.	DESCRIZIONE	DATA	REDATTO	VERIFICATO	APPROVATO
C					
B					
A	EMISSIONE	Ottobre 2021			